BAR HARBOR, MAINE

NATIONAL WETLANDS INVENTORY

30' X 60' MINUTE SERIES (WETLANDS)

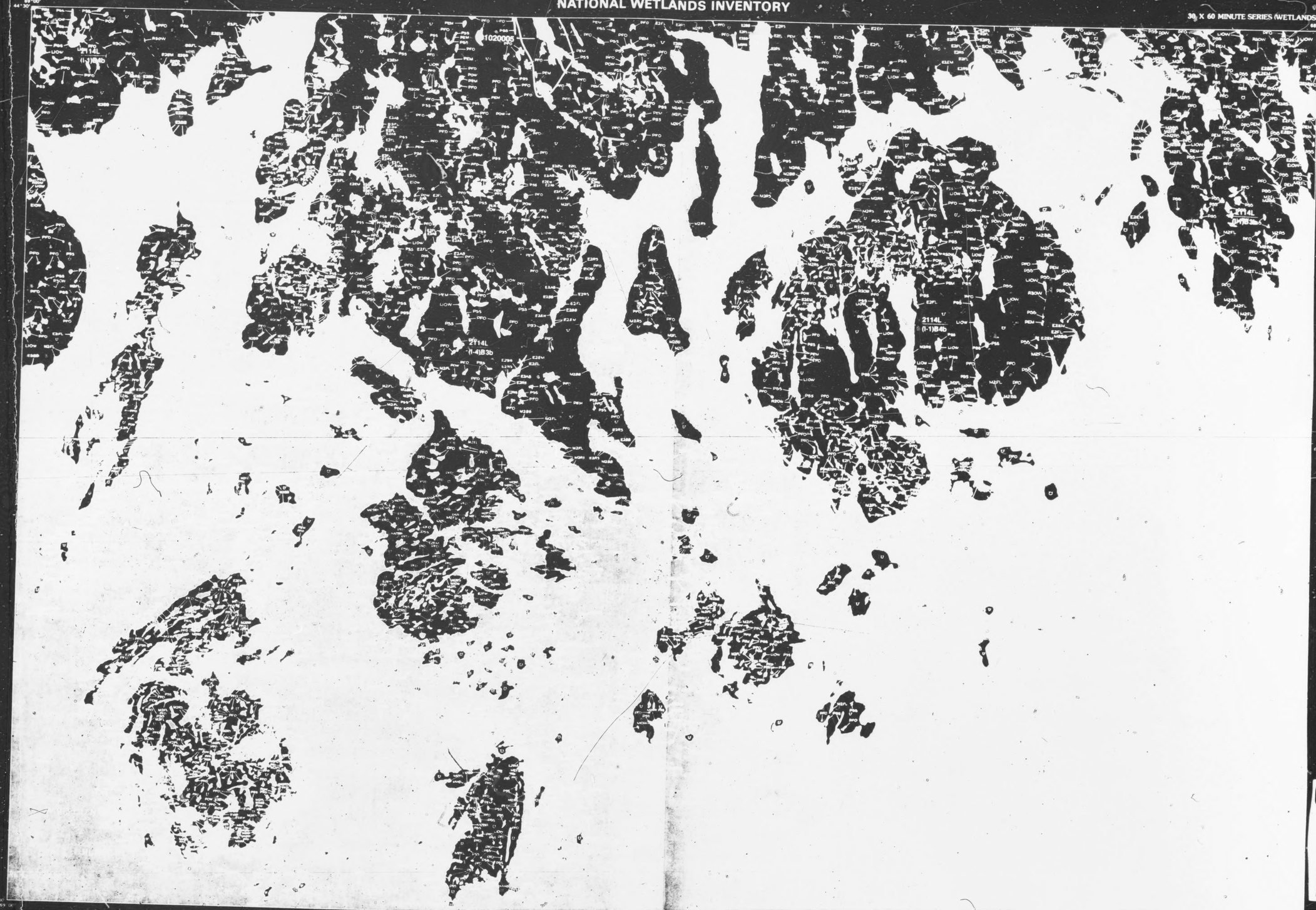

1:100 000-scale wetland map of

Bar Harbor

MAINE

30' X 60' MINUTE QUADRANGLE SHOWING

- Wetland classifications
- Highways, roads and other manmade structures
- Water features
- Geographic names

FISH & WILDLIFE SERVICE

1979

Produced by the United States Fish and Wildlife Service

Wetland delineations from 1:120 000-scale color infrared photographs taken 1972, 1:120 000-scale and 1:58 000-scale color infrared photographs taken 1973, 1:80 000-scale black and white aerial photographs taken 1975, and other source data.

SPECIAL NOTE

This map was produced primarily by photointerpretation of high altitude aerial photographs. Small wetlands may be shown as larger than they actually are, and small wetlands may be omitted. Boundaries between wetlands and deepwater habitats may change because of water level fluctuations caused by tides, precipitation, or human activities. Wetland boundaries on land may change because of the effects of human activity or beaver impoundments. Precise jurisdictional boundaries of the Clean Water Act may be determined only by a field delineation. Wetlands are mapped to the extent they can be identified on the photographs and interpreted according to the National Wetlands Inventory classification system. Some wetlands, such as those in forested areas, may not be identified on the photographs and therefore are not mapped. Wetlands are mapped as small as 0.5 acre in urbanized areas and as small as 2 acres in other areas. Upland inclusions smaller than the minimum mapping unit are not mapped. Wetlands are mapped to the boundary of the photographic coverage. Wetlands may be present in areas not photographed. Wetlands may be present in areas that have been altered by human activity such as drainage, diking, and filling. Wetlands may be present in areas that have been altered by natural processes such as erosion, sedimentation, and succession. Wetlands may be present in areas that have been altered by beaver activity

NATIONAL WETLANDS INVENTORY
UNITED STATES DEPARTMENT OF THE INTERIOR

UNITED STATES
DEPARTMENT OF THE INTERIOR
GEOLOGICAL SURVEY

UNITED STATES
DEPARTMENT OF THE ARMY
CORPS OF ENGINEERS

MAINE
CASTINE QUADRANGLE
MINUTE SERIES

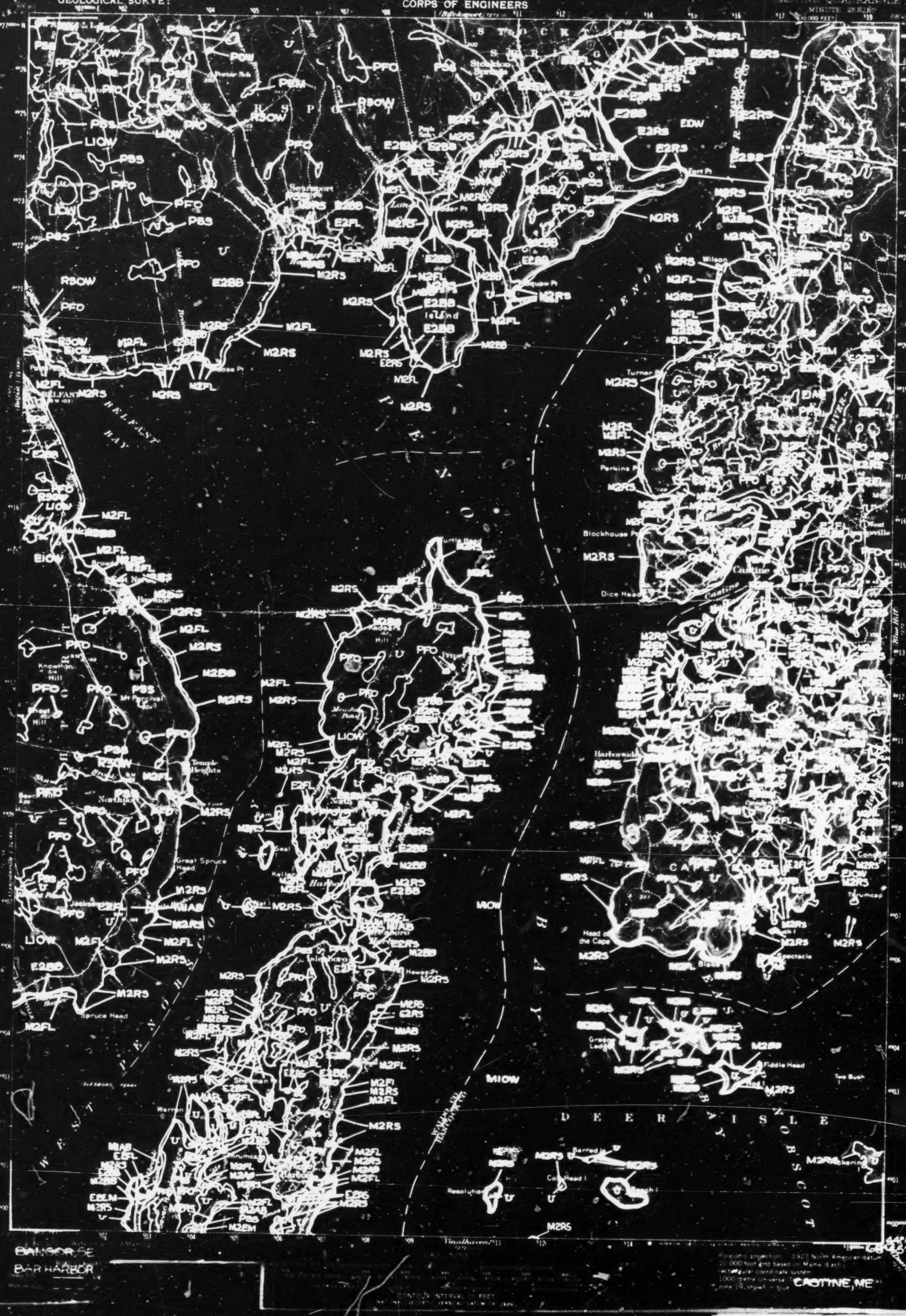

MICROFICHE INDEX
BAR HARBOR (BANGOR SE)

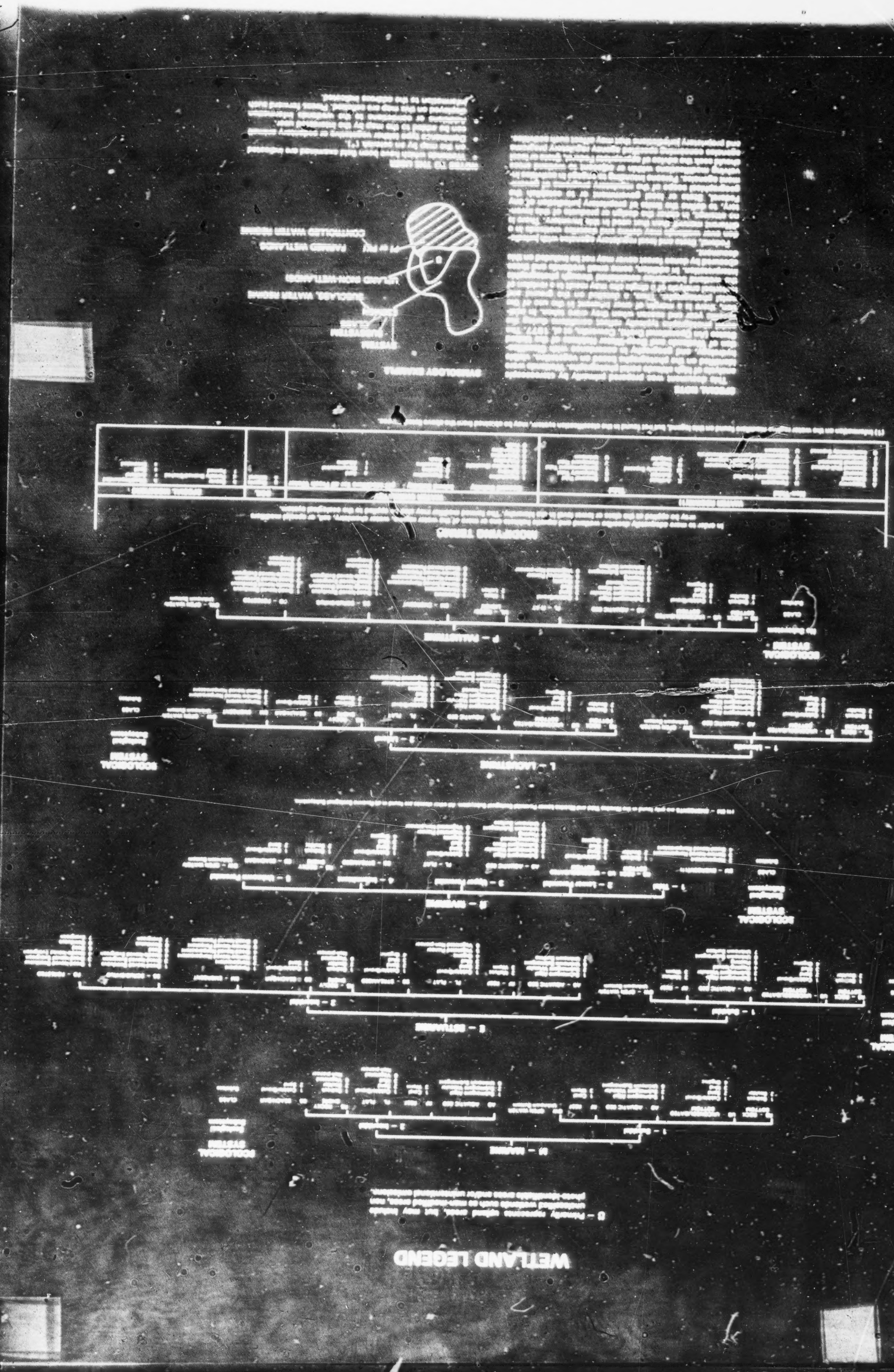
WETLAND LEGEND
MOSTLY WOODS
SWAMP
MARSH
SHRUBS
WILLAS TVORDTOCH

NATIONAL WETLANDS INVENTORY

UNITED STATES
DEPARTMENT OF THE INTERIOR
GEOLOGICAL SURVEY

BLUE HILL QUADRANGLE
MAINE - HANCOCK CO
15 MINUTE SERIES (TOPOGRAPHIC)

BANGOR, SE
BAR HARBOR

BLUE HILL, ME

MICROFICHE INDEX
BAR HARBOR (BANGOR SE)

L I E b L E

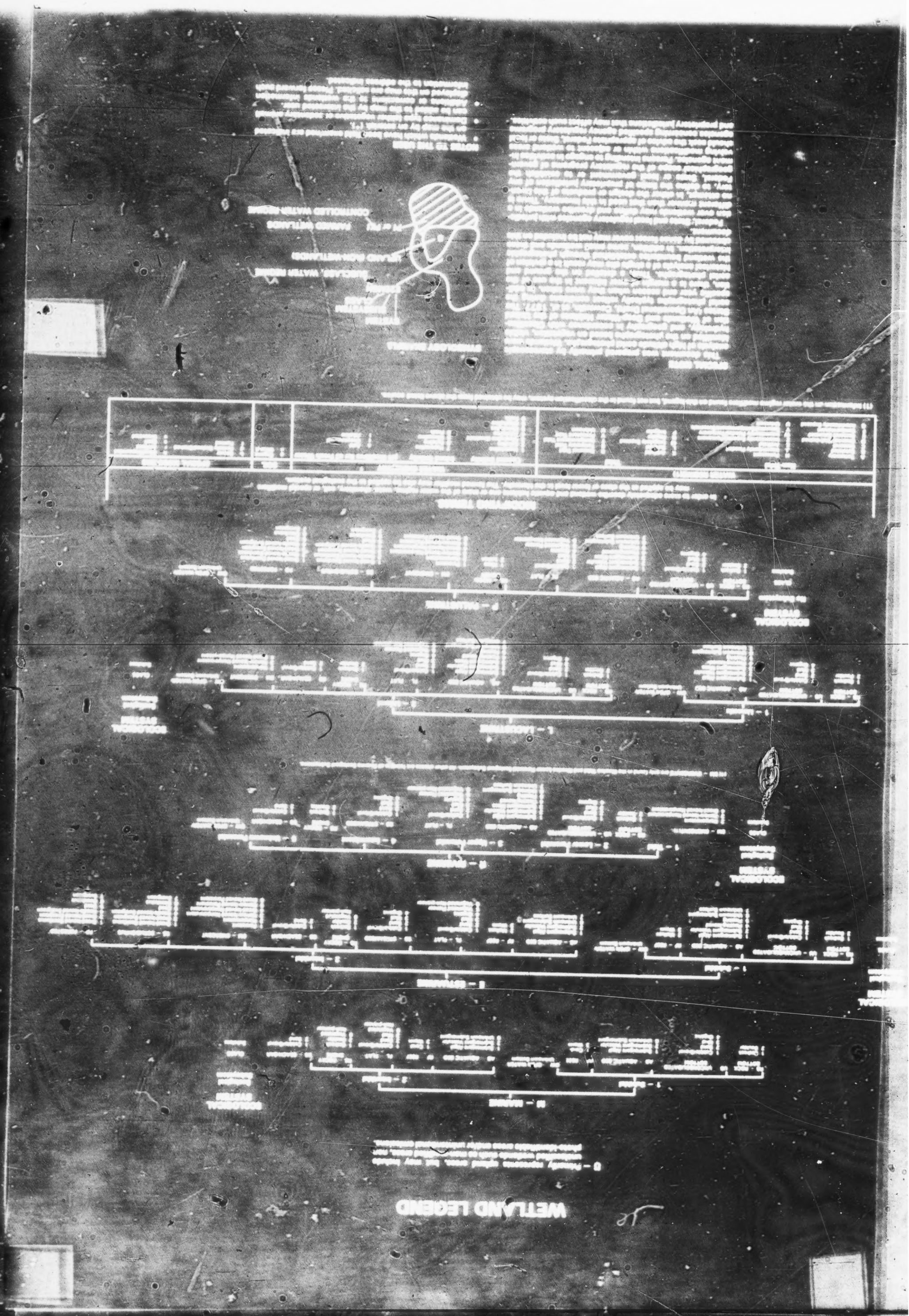

NATIONAL WETLANDS INVENTORY
UNITED STATES DEPARTMENT OF THE INTERIOR

COPY 2

UNITED STATES
DEPARTMENT OF THE INTERIOR
GEOLOGICAL SURVEY

UNITED STATES
DEPARTMENT OF THE ARMY
CORPS OF ENGINEERS

BANGOR SE
BAR HARBOR

VINALHAVEN, ME

VINALHAVEN, ME

MICROFICHE INDEX
BAR HARBOR (BANGOR SE)

WETLAND LEGEND

U – Primarily represents upland areas, but may include unclassified wetlands such as man-modified areas, non photo-identifiable areas and/or unconditional exceptions.

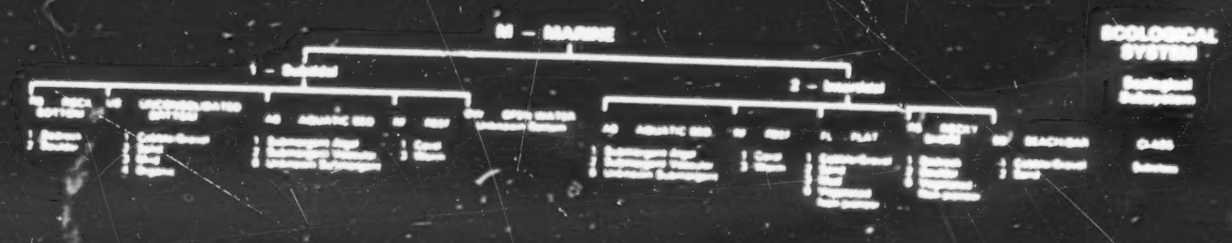

MODIFYING TERMS

In order to more adequately describe wetland and aquatic habitats one or more of the water regime, water chemistry, soil, or special modifiers may be applied at the class or lower level in the hierarchy. The tidal modifier may also be applied to the ecological system.

WATER REGIME				WATER CHEMISTRY			SOIL	SPECIAL MODIFIERS	
Non-tidal		Tidal		Salinity	Acidity	pH (Applicable to all Water Types)		General	Hydrologic
Permanently Flooded	Intermittently Exposed	Regularly Flooded	Irregularly Flooded	Hypersaline	Acid	Alkaline	Peat	Diked/Impounded	Artificial
Semipermanently Flooded	Temporarily Flooded	Irregularly Flooded	Regularly Flooded	Euhaline	Circumneutral		Muck	Farmed	Natural
Intermittently Exposed	Seasonally Flooded	Irregularly Exposed	Irregularly Flooded	Mesohaline					
Permanently Flooded-Artificial	Intermittently Flooded	Regularly Exposed	Artificial	Oligohaline					
	Artificial	Artificial		Mixosaline					
				Mixohaline					
				Artificial					

(1) Information on the water regime modifiers found on this legend, but not found in the classification system, may be obtained from the phase two forms.

SPECIAL NOTE

This document was prepared primarily by stereoscopic analysis of high altitude aerial photographs. Wetlands were identified on the photographs based on vegetation, shape, texture, and geography. In accordance with the definition of Wetlands and the lower boundary of the wetland zone (As Described Herein, Cowardin, et al. 1977), the aerial photographs typically allow identification of the specific type and assess what they were when, during the photo year. There is a margin of error inherent in the use of the aerial photographs. There is doubt as the ground and individual members of a single site may exist in a condition of the wetland hydrology established through photographic interpretation. In addition, some small wetlands and those concealed by dense forest cover may not be included on this document.

Federal, State and local regulatory agencies with jurisdiction over wetlands may define and delineate wetlands in a different manner than that used in this inventory. There is no attempt, by either the design or content of this inventory, to define the limits of regulatory jurisdiction of any Federal, State or local government or to establish the geographical scope of the regulatory programs of governmental agencies. Persons planning to engage in activities involving government within or adjacent to wetland areas should seek the advice of appropriate Federal, State or local agencies concerning wetland agency regulatory programs and regulatory jurisdictions that may affect such activities.

SYMBOLOGY EXAMPLE

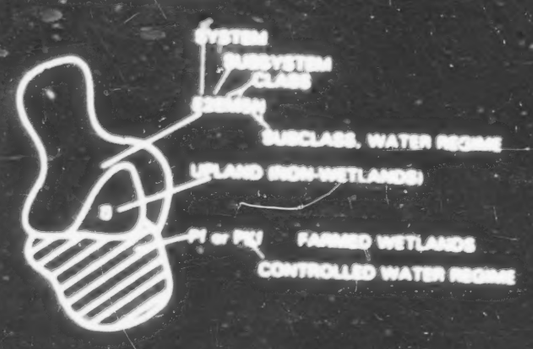

NOTES TO THE USER

- Wetlands which have been field examined are indicated on the map by an asterisk (*).
- Dominance type (either vegetative or sedentary animal) can be added to the map by the interested user.
- Additions or corrections to the wetlands information displayed on this map are solicited. Please forward such information to the address indicated.

3 7 9 3 1 8

NATIONAL WETLANDS INVENTORY
UNITED STATES DEPARTMENT OF THE INTERIOR

COPY 2

UNITED STATES
DEPARTMENT OF THE INTERIOR
GEOLOGICAL SURVEY

UNITED STATES
DEPARTMENT OF THE ARMY
CORPS OF ENGINEERS

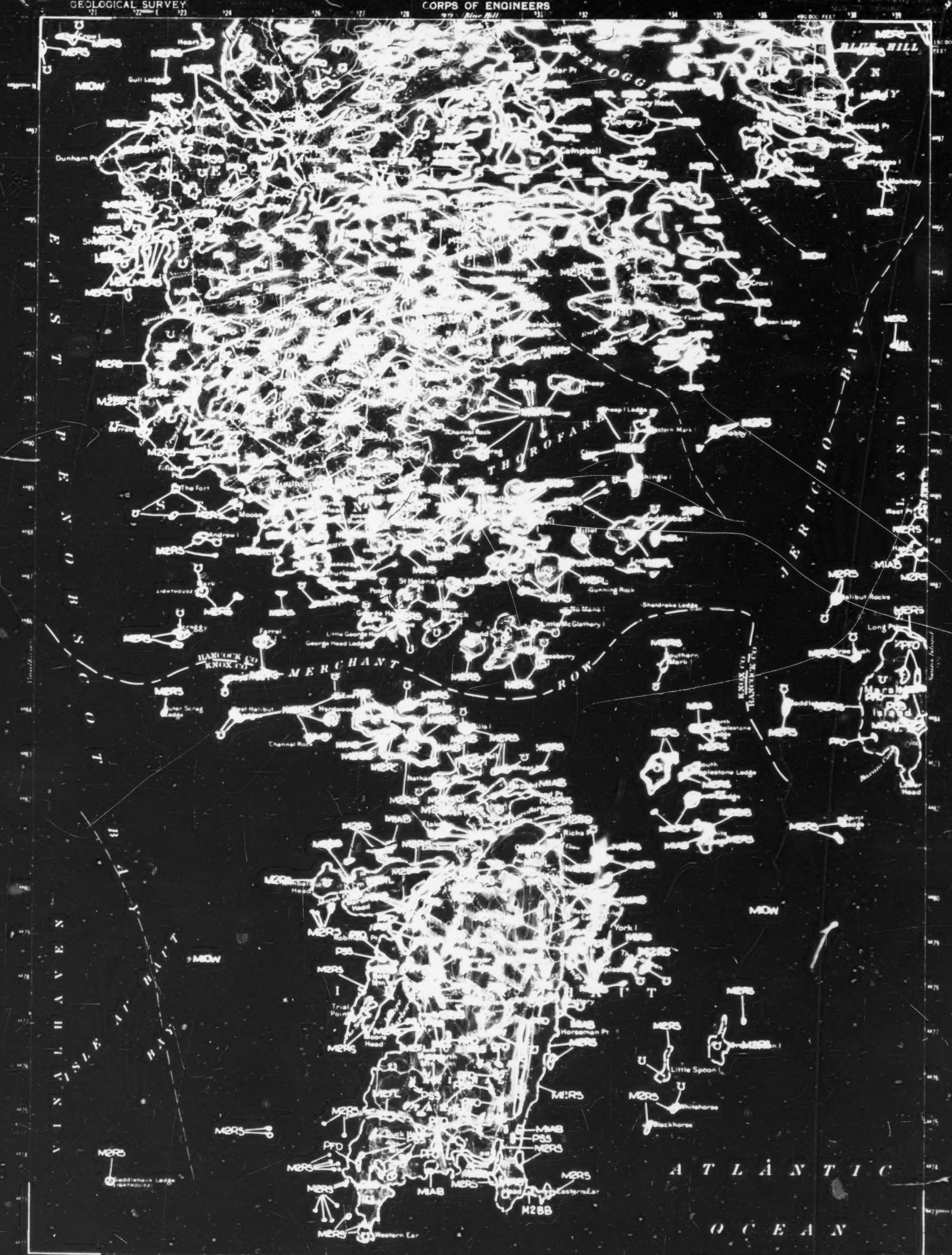
EMOGG
BLUE HILL
BAY
THOROFARE
JERICHO
BAY
MERCHANT
ROW
HANCOCK CO
KNOX CO
KNOX CO
HANCOCK CO
EAST PENOBSCOT
VINALHAVEN
ISLE AU HAUT
BAY
ATLANTIC
OCEAN
Campbell
Gunning Rock
Sheldrake Ledge
Little Spoon I
Whitehorse
Blackhorse
Western Ear
Eastern Ear
Horseman Pt
Trial Point
Dunham Pt
Gull Ledge
Crow I
Long Pt
Halibut Rocks
Southern Mark I
Sheep I Ledge
Western Mark I
Shingle I
Channel Rock
Little George Hd
George Head Ledge
Farrel I
Outer Scrag Ledge
Great Halibut Ledge
Hardwood
Richs Pt
York I
Lower Head
Burnt Coat Hd
Saddleback Ledge
Lighthouse
Scraggy
Moose
Andrew I
The Fort
Fifteen Pt
Lighthouse
Hockamock Hd
Hockamock Ledge
Sheep
Sheep I Ledge
Gooseberry
Little McGlathery I
St Helena
Pond Ledge
Hockamock
Hockamock Ledge
Hockamock Hd
Hockamock Ledge
Hockamock Hd
Hockamock Ledge
Hockamock Hd

WETLAND LEGEND

U – Primarily represents upland areas, but may include unclassified wetlands such as mud-flooded areas, non photo-identifiable areas and/or unconventional wetlands.



MODIFYING TERMS

In order to more adequately describe wetland and aquatic habitats one or more of the water regime, water chemistry, soil, or special modifiers may be applied to the class or lower level in this hierarchy. The tidal modifier may also be applied to the ecological system.

WATER CLARITY			WATER CHEMISTRY			SOIL	SPECIAL MODIFIERS	
Clear	Turbid	Tidal	Hypersaline	Mixohaline (Brackish)	pH Modifiers for all Freshwater		Beaver	Impounded
Clear-Tannic	Turbid-Tannic		Euhaline	Polyhaline	Acid		Diked	Partly Drained
Clear-Calcareous	Turbid-Calcareous		Mesohaline	Oligohaline	Circumneutral		Farmed	Artificial
Clear-Acid	Turbid-Acid		Hypohaline		Calcareous			
Clear-Tannic-Acid	Turbid-Tannic-Acid							

(1) Information on the water regime modifiers found on this legend, but not found in the classification system, may be obtained from the above listed source.

SPECIAL NOTE

This document was prepared primarily by conservation planners of long-service soil conservation districts. Wetlands were identified on the photographs based on topography, vegetation, hydrology, and proximity to waterbodies and watercourses. Use of Wetlands and Deepwater Habitats of the United States (Jon Cowardin, Lewis, Carpenter, et al. 1977). The wetland polygons were digitized using stereoscopic viewing of aerial photography taken during the spring, year and season when they were taken. In each case, there is a margin of error inherent in the use of the aerial photographs. Thus, a wetland on the ground can be mapped outside of a single site may result in a combining of the wetland boundaries, combining two wetlands into one, or in some instances, in certain, some small wetlands and those obscured by dense forest cover may not be included on this document.

Federal, State and local regulatory agencies with jurisdiction over wetlands may define and describe wetlands in a different manner than that used in this inventory. There is no attempt, in other this design or produce of this inventory, to define the status of potentially jurisdictional of any Federal, State or local government, or to establish the geographical scope of the regulatory authority of governmental agencies. Persons intending to engage in activities involving modifications within or adjacent to wetland areas should seek the advice of appropriate Federal, State or local agencies concerning specific regulatory programs and jurisdiction that may affect such activities.

SYMBOLOGY EXAMPLE

NOTES TO THE USER

- Wetlands which have been field examined are indicated on the map by an asterisk (*).
- Deepwater type (either vegetative or predatory animal) can be added to the map by the interested user.
- Additions or corrections to the wetlands information displayed on this map are solicited. Please forward such information to the address indicated.

3 7 4 3 1 4

NATIONAL WETLANDS INVENTORY
UNITED STATES DEPARTMENT OF THE INTERIOR



MICROFICHE INDEX

BAR HARBOR (BANGOR SE)

WEST | EAST

WETLAND LEGEND

U – Primarily represents upland areas, but may include unclassified wetlands such as man-modified areas, non photo-identifiable areas and/or unintentional omissions.

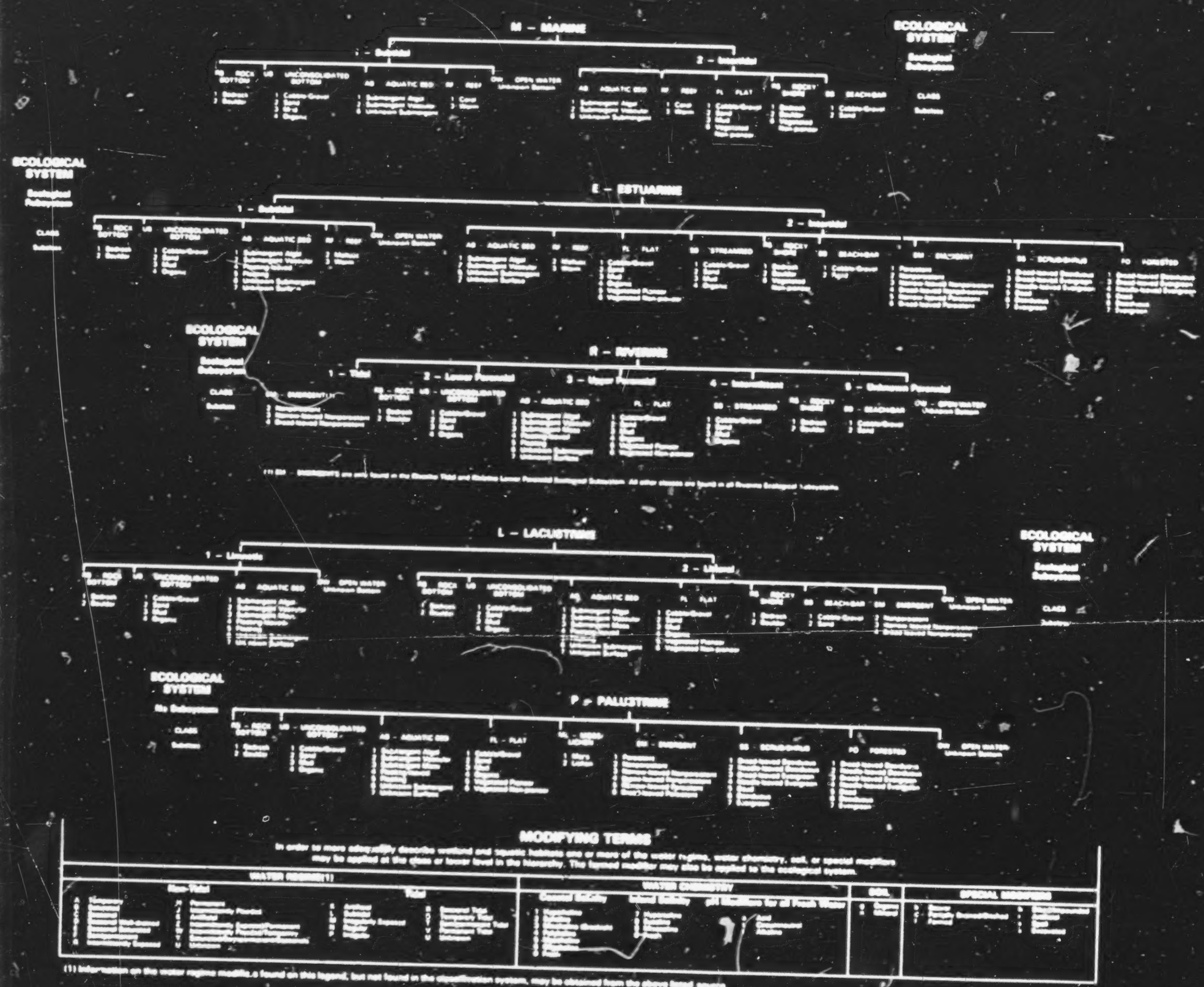

MODIFYING TERMS

In order to more adequately describe wetland and aquatic habitats one or more of the water regime, water chemistry, soil, or special modifiers may be applied at the class or lower level in the hierarchy. The farmed modifier may also be applied to the ecological system.

| WATER REGIME (1) | | |

UNITED STATES
DEPARTMENT OF THE INTERIOR
GEOLOGICAL SURVEY

NATIONAL WETLANDS INVENTORY

UNITED STATES DEPARTMENT OF THE INTERIOR

BAR HARBOR QUADRANGLE
MAINE—HANCOCK CO.
15 MINUTE SERIES (TOPOGRAPHIC)



BANGOR, SE
BAR HARBOR

BAR HARBOR, ME

MICROFICHE INDEX
BAR HARBOR (BANGOR SE)

WETLAND LEGEND

M – MARINE

E – ESTUARINE

R – RIVERINE

L – LACUSTRINE

P – PALUSTRINE

ECOLOGICAL SYSTEM

CLASS

MODIFIER TERMS

SPECIAL NOTE

SYNOPSIS EXAMPLE

SYSTEM

SUBSYSTEM

CLASS

SUBCLASS, WATER REGIME

UPLAND (NON-WETLANDS)

PI or PIU

FARMED WETLANDS

CONTROLLED WATER REGIME

NOTES TO THE USER

- Wetlands which have been field examined are indicated on the map by an asterisk (*).
- Dominant type (water/ vegetative or sedentary animal) can be added to the map by the interested user.
- Additions or corrections to the wetlands information displayed on this map are solicited. Please forward such information to the address indicated.

379 321

NATIONAL WETLANDS INVENTORY

UNITED STATES DEPARTMENT OF THE INTERIOR

COPY 2

UNITED STATES
DEPARTMENT OF THE INTERIOR
GEOLOGICAL SURVEY

UNITED STATES
DEPARTMENT OF THE ARMY
CORPS OF ENGINEERS



BANGOR, SE
BAR HARBOR

CONTOUR INTERVAL 20 FEET

SWANS ISLANDME

SWANS ISLAND, MAINE

MICROFICHE INDEX

BAR HARBOR (BANGOR SE)



WETLAND LEGEND

M – MARINE

E – ESTUARINE

R – RIVERINE

L – LACUSTRINE

P – PALUSTRINE

ECOLOGICAL SYSTEM

CLASS

DESCRIPTIVE TERMS

SPECIAL NOTE

EXAMPLE/KEY EXAMPLE

SYSTEM

SUBSYSTEM

CLASS

SUBCLASS, WATER REGIME

UPLAND (NON-WETLANDS)

P1 or P2 FARMED WETLANDS

CONTROLLED WATER REGIME

HINTS TO THE USER